





NOTES

1. Do not scale from this drawing
2. Existing northbound bus stop outside the school to be re-located to outside property no 391
3. Length of new bus stop cage is 21m

KEY

-  New Pedestrian Refuge Island
1.5m width x 1.8m length
-  Buff Tactile Paving
-  Footpath
-  Verge
-  Park / Open Green Space
-  Hard Standing / Parking Facility
-  Cycle Lane - 1.5m width
-  Solar Powered 'Keep Left' Bollard
-  Illuminated Refuge Beacon

Rev	Revision details	Signed	Date
Drawn:	R.Sharma	R.Sharma	October 2012
Surveyed:	R.Sharma	R.Sharma	August 2012
Checked:	CHECKED		DATE
Approved:	APPROVED		DATE
File/Acad ref:	SS\		



Project Name
SAFE ROUTES TO SCHOOL
Vardean School, Ditchling Road

Drawing Title
Proposed Arrangement
(Bus Stop Location - Option 2)

Drawing No SRTS/VS.DR.2b dwg	Scale NTS	Rev REV
---------------------------------	--------------	------------

